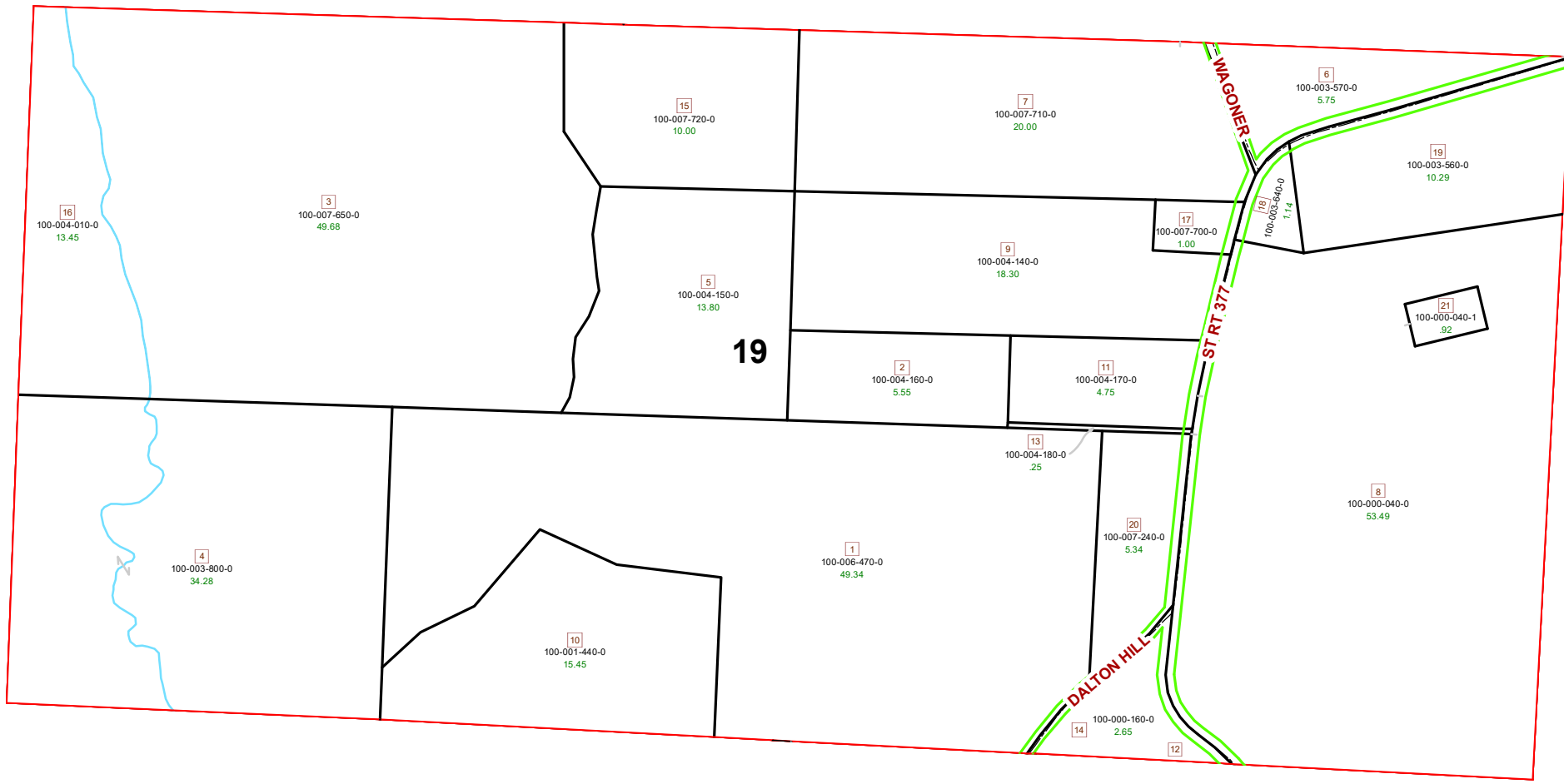



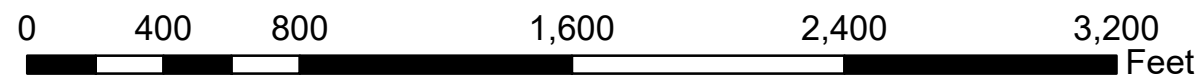
# MARION TOWNSHIP FRACTION 19 R12 TWP 8 MORGAN COUNTY, OH



PIN	Owner	VOL	PAGE	LegalDescr	Acres
100-001-440-0	FENTON BRADFORD & CYDNEY	OR203	3071	R12 T08 S00 FR 19	15.45
100-006-470-0	GREEN DONALD F & DAVID B & DENNIS D	OR9	523	R12 T08 S00 FR 19	49.34
100-007-700-0	HOWARD BYRON E	OR131	141	R12 T08 S00 FR 19	1
100-007-710-0	HOWARD BYRON E	OR131	141	R12 T08 S00 FR 19	20
100-007-720-0	HOWARD BYRON E	OR131	141	R12 T08 S00 FR 19	10
100-000-040-1	JANES CLAUDE A	OR144	425	R12 T08 S00 FR 19	0.923
100-000-040-0	JANES CLAUDE A TRUSTEE	OR144	420	R12 T08 S00 FR 19	53.497
100-003-640-0	JANES CLAUDE A TRUSTEE	OR187	780	R12 T08 S00 FR 19	1.14
100-003-560-0	JANES CLAUDE A TRUSTEE	OR187	780	R12 T08 S00 FR 19	10.29
100-003-570-0	JANES CLAUDE A TRUSTEE	OR187	780	R12 T08 S00 FR 19	5.75
100-003-800-0	JEFFERS' TREE FARM LLC	OR145	430	R12 T08 S00 FR 19	34.28
100-007-650-0	JEFFERS' TREE FARM LLC	OR145	430	R12 T08 S00 FR 19	49.68
100-004-010-0	JEFFERS' TREE FARM LLC	OR145	430	R12 T08 S00 FR 19	13.45
100-000-160-0	MAYLE BEV ANN	OR7	23	R12 T08 S00 FR 19	2.65
100-004-180-0	MAYLE TERRY & LINDA ARLENE	OR219	3352	R12 T08 S00 FR 19	0.25
100-004-170-0	MAYLE TERRY & LINDA ARLENE	OR219	3352	R12 T08 S00 FR 19	4.75
100-004-160-0	MAYLE TERRY & LINDA ARLENE	OR219	3352	R12 T08 S00 FR 19	5.55
100-004-140-0	MAYLE TERRY & LINDA ARLENE	OR219	3352	R12 T08 S00 FR 19	18.3
100-004-150-0	MAYLE TERRY & LINDA ARLENE	OR219	3352	R12 T08 S00 FR 19	13.8
100-007-240-0	RUSH LARRY & GARY	OR222	263	R12 T08 S00 FR 19	5.34



Boundaries	
----- Hidden	--- ROW
----- Hydro	--- Section
----- Roads	--- Lot
----- County	--- Township
----- Parcel	--- Parcels



Disclaimer: The information that these maps contains is for reference purposes only. Please bring any errors to the attention of the Engineer's Office staff.

Thank you